

# HAWKE'S BAY ORIENTEERING CLUB

## ***PREVIEW 2013***



For details of coming events and event results refer to our club website at:  
[www.hborienteering.com](http://www.hborienteering.com)

## **WHAT IS ORIENTEERING?**

Orienteering is a sport which involves using specially drawn maps and sometimes a compass to navigate around a pre-set course.

It can be either a competitive sport or simply a relaxed walk where you enjoy the countryside.

All ages and abilities are catered for, so this makes orienteering an ideal family sport.

You won't need any special equipment, simply wear shoes suitable for walking or running.

**I can't read maps!** What better way to learn – there will be someone at an event who can assist and point you in the right direction.

**As a club we are very dependent on the goodwill of landowners who allow us access to their properties.**

**For this reason, dogs and cigarettes are not welcome at our events.**



### **Our Vision Statement**

*All people in Hawke's Bay will recognise Orienteering as a genuine sport or recreation, and will have the opportunity to experience and enjoy it.*

# HAWKE'S BAY ORIENTEERING CLUB

## PREVIEW 2013

### MEET YOUR COMMITTEE

President	Phillip Herries	870 9552	president@hborienteering.com
Secretary	Paula Lobb	877 4231	secretary@hborienteering.com
Treasurer	Stephan Alsleben	876 6102	treasurer@hborienteering.com
<b>Committee -</b>			
Club Captain	Jane Herries	870 9552	captain@hborienteering.com
Fixtures	Karen Beckman	845 4118	fixtures@hborienteering.com
Equipment	Murray Harty	873 5182	equipment@hborienteering.com
Landowner Liaison	Roger Mulvay	877 8087	landownercontact@hborienteering.com
Mapping Rep	Chris Howell	879 5686	mapping@hborienteering.com
Publicity Officer	Mark Irwin	877 6730	publicity@hborienteering.com
Schools Events	Catherine Howell	879 5686	schools@hborienteering.com
Junior Rep			junior_rep@hborienteering.com

### OUTSIDE COMMITTEE

Webmaster	David Fisher	844 8282	webmaster@hborienteering.com
Magazine Editor	Hugh Forlong-Ford	835 7820	editor@hborienteering.com
Coaching	Geoff Morrison	877 4870	coach@hborienteering.com

Please email correspondence to [secretary@hborienteering.com](mailto:secretary@hborienteering.com) or send to PO Box 13046, Hastings, 4120

### MEMBERSHIP FEES

An "Application for Membership" form is on page 15 or can be downloaded from the website.

Members' annual subscriptions for 2013 are made up as follows -

- HBOC membership - entitles you to: members' rates at local events, receive our 2-monthly magazine "Compass Points", participate in inter-club competitions, widen your orienteering experience with opportunities for coaching, course-setting, mapping and much more!

	Senior	Junior (i)	Family
First year discount	\$28	\$14	\$56
Full rate	\$34	\$17	\$84

#### NOTES:

- i. Junior – age 20, or under, in 2013. Sub-juniors become members (and pay a subscription) once they are doing courses unassisted.
- ii. Institutions – pay a subscription based on the 'family' rate.

### MAP FEES
































The fees for maps for all local events have been set as follows -

	Per map	Family maximum
HBOC Members	\$6	\$15
Non-members, Summer Series only	\$6	\$15
Non-members	\$9	\$18
Students until NZSS Champs in July	\$6	
Black and white maps	\$4	\$9
Second course using a new map	\$3	

## PROPOSED FIXTURES

This list is subject to change, please refer to our latest club magazine or website for confirmation of these events.

HBOC Fixtures 2013		
Date	Map/Area	Event
Jan 15 - 17	Various	Sprint the Bay
Jan 22 - Jan 25	Moore Rd	Junior Camp
Jan 23	The Reserve	SS1
Jan 30	Anderson Park	SS2
Feb 6	Taradale Park	Napier Girls mini rogaine
Feb 13	Havelock Schools	SS3
Feb 19	Karamu School	Course planning evening
Feb 20	Park Island	SS4
Feb 27	Windsor	SS5
March 3	Rowe Rd	Club Coaching day
March 6	Napier Boys	SS6
March 10	Te Mata Park	Club
March 24	Rochfort	OY1 Long
Mar 29 - April 1	PAPO	NZ National Champs
April 7	Craggy Range	OY2 Middle
April 20 - May 5		School Holidays
April 21	Pukeora	Club
May 2 - 4	Woodhill	NI SS Champs
May 12	Maraetotara	OY3 Middle
May 26	Rotoma	HB Schools Ind + Club
June 1 - 3	Counties Manukau	Queens Birthday
June 9	Te Awanga	HB Schools Relays + Club
June 23	Waipoapoa	Club Champs
July 7	The Slump	OY4 Long
July 21		Deborah Turner Rogaine
July 12 - July 29		School Holidays
July 25 - 27	Hawkes Bay	Silva NZ Sec School Champs
July 28	Over the Hill	Club
August 4	Tauroa Station	Score
August 18	Whanawhana	OY5 Score Champs
August 18	Wellington	Winter Classic
Sept 1	Fire Station	Club
Sept 15	Kaiwaka	OY6 Sprint Champs
Sept 27 - Oct 14		School Holidays
Sept 29	Lower Tukituki	Club
Oct 13	Ranui	OY 7 Long / WOA invited
Oct 19-20	Woodhill	Auckland Champs
Oct 26 - 28 ( LW)	Wairarapa	WOA Champs
Nov 10	Smedley	Club
Nov 24	Tangoio	Handicap Score
Nov-29		AGM
Dec 8	Havelock Village	+ 100 Relay

LEGEND	
	River
	Pond
	Marsh
	Stream
	Seasonal watercourse
	Narrow marsh
	Trough
	Water tank
	Contours
	Form line
	Slope line (points downhill)
	Erosion gully (large, small)
	Knoll
	Small depression
	Steep bank
	Cliff
	Small boulder
	Stony ground
	Distinct vegetation boundary
	Distinct tree
	Stump
	Vineyard
	Road
	Track
	Fence - crossable
	Fence - uncrossable
	Gate
	Building
	Man made object
	Power line
	Out of bounds

Summer Series events start between 6.00pm and 7.00pm, and at all other events you can start anytime between 10.30am and 1.30pm. The courses will close at 3.00pm, which means controls will be removed from this time. If still on your course, please return to the finish.

## ***COURSE DESCRIPTIONS***

At all events we offer a range of courses which vary in length and difficulty. The difficulty level is described by a "colour", which is a national standard for that level of course.

What do those "colours" mean?

### **WHITE COURSE**

Courses must follow drawn linear features (tracks, fences, streams, distinct vegetation boundaries, etc.). A control site must be placed at every decision point (eg. a turning point, a track junction or a change in the type of linear feature - from following a track to following a stream). All control markers must be visible from the approach side. Where the course has to deviate from the handrail feature (e.g. to cross through a forest block), the route must be marked all the way until a new handrail feature is reached. The Start Triangle shall be on a linear feature. If no such feature is available, then there must be a taped route all the way from the start to a linear feature (ie. The first control). Compass use is limited to map orientation only. No route choice is offered. Doglegs (which is where the likely entry route to the control and the likely exit route from the control are the same) are permitted.

Used for: M/W-10, M/W-12B

### **YELLOW COURSE**

Control sites must be on or near (<50 m) drawn linear features (tracks, fences, streams, distinct vegetation boundaries, etc) but preferably not at turning points. This gives the opportunity to follow handrails or to cut across country (i.e. limited route choice). Control sites shall be visible from the approach side by any reasonable route. Compass use is limited to rough directional navigation. Contour recognition is not required for navigation but simple contour features may be used for control sites. Doglegs are permitted.

Used for: M/W12-A, M/W-14B, adult C classes

### **ORANGE COURSE**

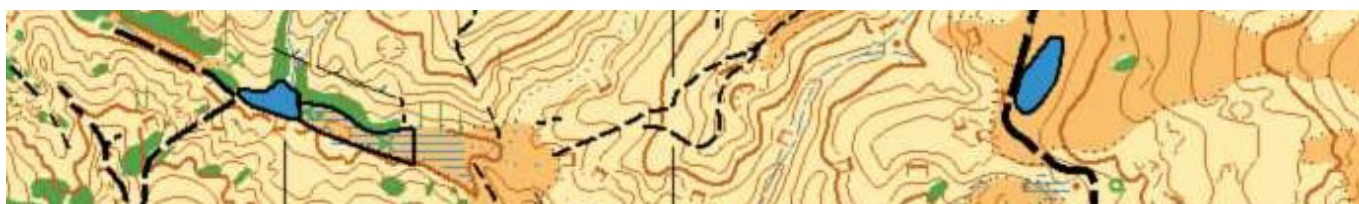
Course shall have route choice with prominent attack points near the control sites and/or catching features less than 100 m behind. Control sites may be fairly small point features and the control markers need not necessarily be visible from the attack point. Exit from the control shall not be the same as the entry (doglegs are not permitted). Simple navigation by contours and rough compass with limited distance estimation required. Use of a chain of prominent features as "stepping stones" is encouraged.

Used for: M/W14-A, M/W-20B, adult B classes

### **RED COURSE**

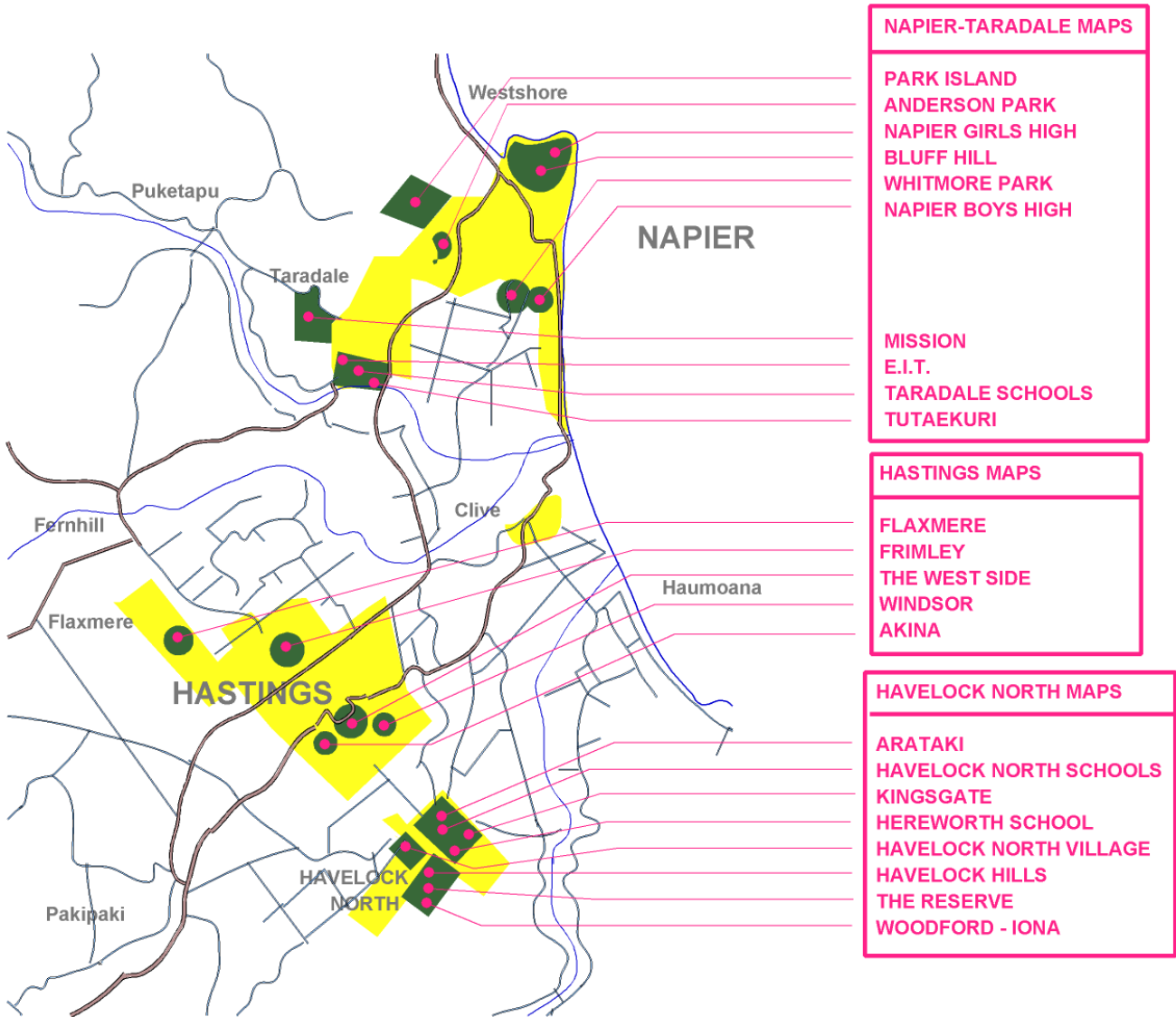
Navigation shall be as difficult as possible with small contour and point features as preferred control sites (no obvious attack points, no handrails etc.). Control sites shall be placed in areas rich in detail. Route choice shall be an important element in most legs. Doglegs are not permitted. Note: It may be impossible to set RED courses on some maps.

Used for: all other A classes including and above M/W16-A (includes both long and short courses), Elite classes.



**HAWKE'S BAY ORIENTEERING CLUB Inc.**  
**MAP LOCATIONS: NAPIER - HASTINGS AREA**

(See separate locations map for maps in the rural area of Hawke's Bay.)

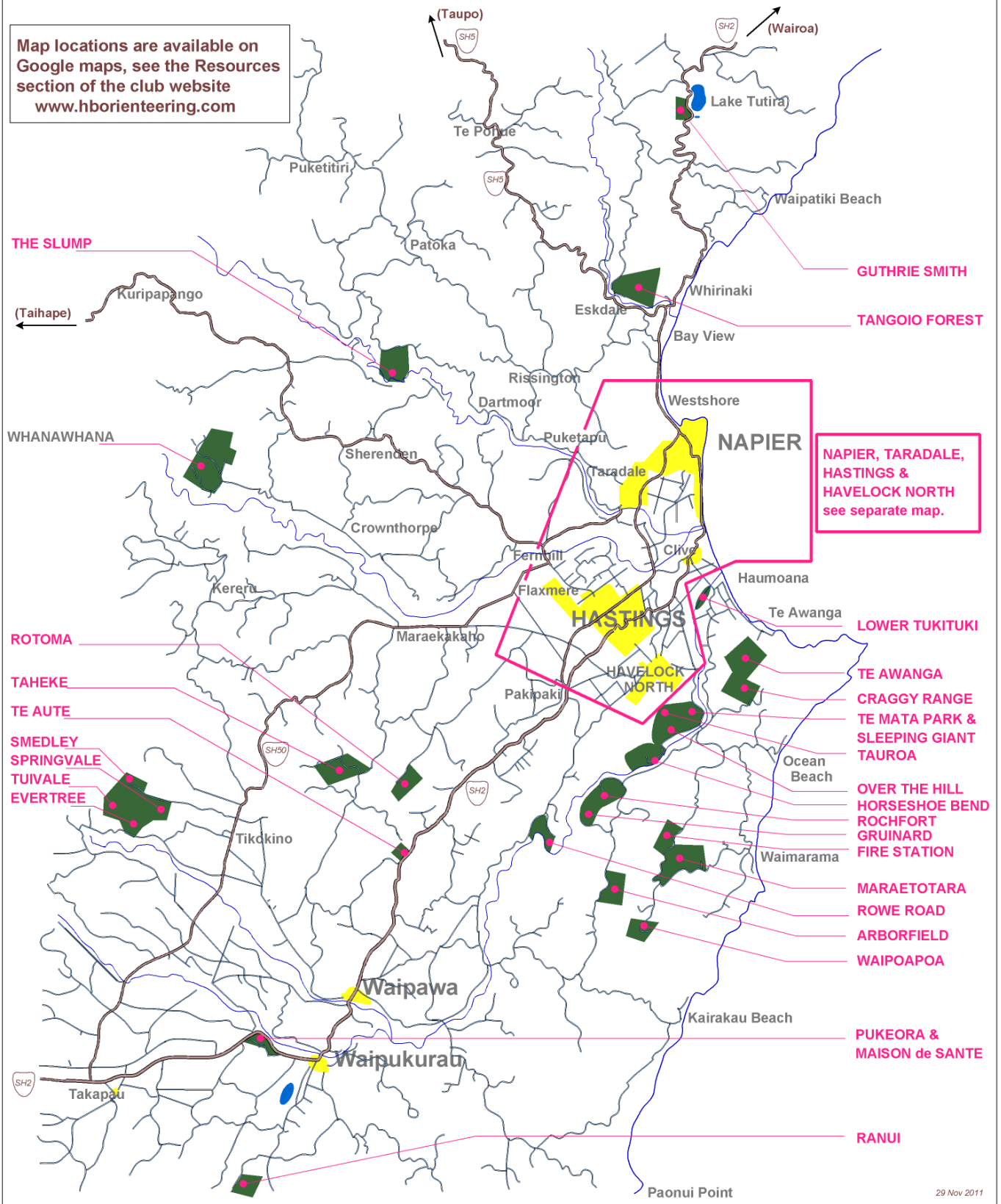


Map locations are available on Google maps, see the Resources section of the club website [www.hborienteering.com](http://www.hborienteering.com)



**HAWKE'S BAY ORIENTEERING CLUB Inc.**  
**MAP LOCATIONS: RURAL HAWKE'S BAY**

Map locations are available on Google maps, see the Resources section of the club website [www.hborienteeing.com](http://www.hborienteeing.com)




## EVENT PREVIEWS

### **SUMMER SERIES**

This is an opportunity for some early season training for experienced members or for newcomers to give orienteering a go. There will be courses for everyone, including a white course. This series was a lot of fun last year, so come along and give it a try this year.

January 23	Keirunga
January 30	Anderson Park
February 6	Otarara Pa
February 13	Havelock North Schools
February 20	Park Island
February 27	Windsor



Start 6.00pm - 7.00pm.

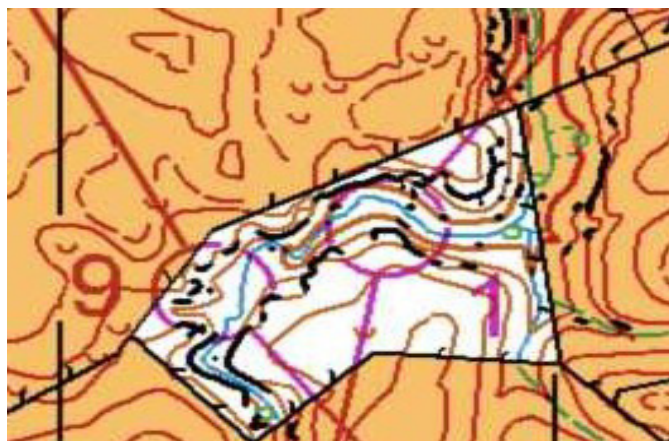
### **HAWKE'S BAY CLUB CHAMPS – 23 June**

This is the most important club event of the year and is open to all members. It is the day that, whether you are M18 or W open B, M open or W12, you can win the Championship for your grade. Courses and grades for this year's Club Championships (to be confirmed) will be...

<b>Course</b>	<b>EWT (minutes)</b>	<b>Grades</b>
Red long	70	M open
Red medium	50	W open, M40, M50, M18
Red short	40	M60, M70, W40, W50, W60, W18
Orange long	45	M open B, M16
Orange short	40	W open B, W16
Yellow	35	M14, M novice, W14, W novice
White	25	M10, W10, M12, W12

### **HAWKE'S BAY SCORE CHAMPS – 1 September**

This will be held on the "Whanawhana" map. Grades are Men's Open, Women's Open, M16, W16, M55 and W55. The trophies are awarded to the highest men's and women's scores irrespective of grade.





## “ORIENTEER OF THE YEAR” (OY) SERIES

### Format

- The OY competition is open to all club members.
- The competition comprises 7 races, of which the best 6 performances count towards a final score.
- The courses offered with their Estimated Winning Times (minutes) are in the table below:

Course	Long Distance	Middle Distance	Sprint
Red Long	70 mins	42	12-15
Red Medium	50 mins	30	12-15
Red Short*	40 mins	24	12-15
Orange	45 mins	27	12-15
Yellow	35 mins	21	12-15
White	25 mins	15	12-15

\* Red Short Vet and Red Short Super-Vet competitions are also provided.

- There will be separate competitions for men and women on each course, except RSS-V.
- There will be a separate section on Red Short for M40 and W40, known as Red Short Vet.
- There will be a separate section on Red Short for M60/W60, known as Red Short Super-Vet.
- Club members may compete on whichever course they choose.
- Members are eligible for points once they complete a course, without assistance.
- Once a member has competed in two events on one course, this then becomes the only course for which they can score points.

### Scoring

- Points are awarded to each member, based on the following formula and calculated to 2 decimal places:  $(Winners\ time \times 25) / Your\ time$  or  $(Winners\ points \times 25) / Your\ points$
- Setters and veters receive the equivalent of their best points during the year, for the event that they organise. To be eligible for these points they must be present and assist with the running of the event on the day. In extraordinary circumstances (eg a family bereavement), this requirement will be waived if they have taken full part in the planning of the courses.

### Protests

- Protests may proceed in accordance with the club protest rules.
- In cases where a protest is upheld, no points will be awarded for the class which is invalidated. The OY competition for this class will then be decided on the valid races for the year, with the allowance that each competitor is allowed to drop their worst score, to determine their final points.

### Review

- The committee will review these rules prior to the commencement of each annual competition.
- This year's OY competition is being held on the following dates:

March 24	Rochfort (Long)
April 7	Craggy Range (Middle)
May 12	Maraetotara (Middle)
July 7	The Slump (Long)
August 18	Whanawhana (Score champs)
September 15	Kaiwaka (Sprint)
October 13	Ranui (Long)

## **KATOA PO - ALL NIGHT RELAYS – 27<sup>th</sup> January**

This year is the 33rd annual Katoa Po night relays, hosted by the Taupo club. As in previous years, the relay will be held on Saturday night. Competitors travel to Taupo on Saturday, set up camp near the start/finish area, then the relay starts at about 7.30pm. This year the event is to be run on a map known as The Kaiapo Faultline.

## **FRANK SMITH TROPHY – tba**

This is an inter-club event involving all clubs in WOA (Wellington Orienteering Association) - Wellington, Hutt Valley, Wairarapa, Kapiti Havoc, Red Kiwis and Hawke's Bay. HB is gaining an enviable record at this event, so once again we require a healthy club turn out to battle for the trophy this year.

The event is hosted by one of the Wellington Orienteering clubs and the club will subsidise minibuses to ensure we have maximum attendance. However, if bus travel isn't your thing then feel free to travel to the event independently.

## **RED KIWIS CHALLENGE – tba**

This year is the 33rd inter-club challenge. The Club will subsidise minibuses to this event also.



## **HAWKE'S BAY SCHOOL CHAMPS – 26<sup>th</sup> May**

This event is open to all HB school students with grades for primary, intermediate and secondary (junior, intermediate & senior).

This year the event is being held on a farmland map – “Rotoma”. Entry forms will be available late April and an inter-school competition will again be held – so organise your school mates and bring them along to a few events earlier in the year.

## **HAWKE'S BAY SCHOOL RELAYS – June 9**

This event will be held on the “Te Awanga” map and is open to all HB School students.

## **SECONDARY SCHOOL ORIENTEERING**

There are a number of events on the Secondary Schools calendar leading up to the nationals in July. Students in the club may like to note these:

May 2 - 4	North Island Champs, North West, Auckland
May 26	Hawke's Bay Champs
June 9	Hawke's Bay Relays
July 25 - 27	New Zealand Champs, Hawkes Bay

### **ARE YOU INTERESTED IN ORGANISING A SCHOOL TEAM IN 2013?**

*Parents, teachers or anybody who is interested in organising a school team are vital people in the development of any sport. Are you interested in organising a school orienteering team in 2013? Please contact Catherine Howell, if you are interested or if you have any questions*

## **MAJOR EVENTS**

These are the quality events on the national calendar which are often run on new maps or on very good older maps. Orienteers come from all over the country to participate in these events so it is an opportunity to pit yourself against some of the best in your grade and to experience orienteering in other parts of the country.

It is necessary to pre-enter and entry forms are always published in the club magazine. Closing dates are normally about 3 weeks prior to an event, although it is possible to enter later by paying a late entry fee. Courses are pre-marked on the maps and your start times are pre-determined.

Major events on the calendar this year are:

March 29 – April 1	NZ Champs – Canterbury
June 1 - 3	Queens Birthday event – Counties Manukau
October 19 - 20	Auckland Champs, Woodhill, North-West Auckland
October 26 - 28	Wellington Champs, Wairarapa

## **ROGAINES**

For those who are seeking a bit more challenge, then a Rogaine may be the answer. Rogaines are basically long-distance score events – controls have a points value allocated to them and the object is to maximise your score, by collecting as many controls as possible within the allowed time. The events are held on 1:50,000 maps and you are usually guaranteed to view some spectacular scenery during your travels.

Keep an eye out for the following events during the year:

February 4-6	Rogaine Carnival, Hutt Valley
June 22	Winter Rogaine, Canterbury
July 21	Debra Turner Memorial event

## **OCEANIA**

This is an international event hosted in New Zealand every three years and will be here again in January 2013. This gives you a chance to compete against overseas orienteers in several races. This time Oceania was to be held in the Wellington region so our club joined with two other clubs to organise the competition races – some races will be World Cup qualifying races.

## **KAWEKA CHALLENGE – History**

The Kaweka Challenge was a mountain race, which offered a range of different courses, including a relay and a mountain bike option, so there was something for anyone who was looking for a bit of a challenge.

The event during February 2010 was the 22nd and final running of the event. It was jointly organised by this club and the Heretaunga Tramping Club. Assistance from members of this club was always required, particularly during the running of the event. Because it was a high altitude race, in a rugged area, safety conditions have to be met so personnel were required to man checkpoints.

## CLUB INFORMATION

---

### **COMPASSES**

Competitors are welcome to borrow base-plate compasses or hire a thumb compass for a small charge (\$1), for use on their course.



- You are responsible for returning the compass to the Caravan.
- If the compass you borrow or hire is lost or broken, you will be responsible for replacing the compass or compensating the club for a replacement.
- Replacement values are currently approximately – Thumb \$200, Base-plate \$40

### **WEBSITE**

For up to date information on coming events, news, international symbols, event organization, course setting and results visit our website on [www.hborienteering.com](http://www.hborienteering.com)

### **MAP CARDS**

Cost is \$28 for 5 individual events or \$72 for 5 family events – these give you a small discount and reduce the need to carry cash. Purchase these cards from the caravan.



### **SPORTIDENT SI-CARD**

We will be using electronic timing at most of our events in 2013. With this SportIdent system there will be a need for competitors to carry an SI-Card, (electronic stick.) You are responsible for registering your SI-Card at the computer before your run and downloading your SI-Card at the computer after your run. SI-Cards can be hired at each event for a small charge (\$1) or new ones may be purchased. Other versions of those on sale may be obtained via the website [www.mapsport.co.nz](http://www.mapsport.co.nz). If the SI-Card you borrow is lost you may be charged for a replacement.

### **CLUB O-TOPS**

Would you like to purchase one of those distinct HB tops in bright green, black & white? Ask a committee member how you can order a new style orienteering shirt.

### **PUBLICITY & CANCELLATIONS**

All club events are advertised in the 'Sports Draws' column on the Wednesday night prior to events, in the HB Today. Results are sent to HB Today on the Sunday evening following an event, for publishing.

An email service also operates for club members, advising coming events and other orienteering news. If you would like to be added to this distribution list, please forward your email address to [publicity@hborienteering.com](mailto:publicity@hborienteering.com).

In the event of bad weather, an event may be cancelled if it is considered unsafe for competitors. Cancellations will be posted on the website and emails sent to members, before 8am on the morning of the event. Committee members will also attempt to telephone all non-computer club members.

### **TRAINING & COACHING**

The year starts off with a Junior Coaching Camp in January. Information and application forms were sent to all eligible juniors in the club. Also, the club encourages eligible juniors to attend NZOF organised training camps, by subsidising camp fees.

For those who wish to improve their orienteering, the importance of using club events for practising techniques cannot be under-estimated. If you need assistance, please contact Club Coach, Geoff Morrison.

## **INTERNATIONAL SYMBOLS**



These are the symbols which are used to describe control sites. So wherever you orienteer in the world, these symbols will be used and there is no need to know the local language to compete.

Booklets of these symbols and examples of control site descriptions are available at the caravan for \$2. The booklet also contains a glossary of orienteering terms - words like re-entrant, spur, knoll, thicket, etc. which frequently come up in orienteering conversation.

Before you start an event always check out any terms or symbols that you are unsure of, as this vital piece of information may make finding the control a little easier.

## **LIBRARY**

The Club has a good range of books available on all facets of the sport. The library case is stored in the caravan and the books are always available for loan to club members.

## **HEALTH AND SAFETY POLICY**

**Hawke's Bay Orienteering Club is committed to providing an enjoyable and safe environment to all participants at every orienteering event.**

### **Club responsibility:**

- Ensure all participants are aware of any significant hazards that they can be expected to encounter while taking part during the event (refer to the Hazard ID form which is displayed on the notice board beside the caravan window)
- Have procedures in place that can be followed in the case of injury and illness (refer Emergency Procedures form displayed in the caravan)
- Have procedures in place that can be followed in the case of a participant becoming lost or missing (refer Search and Rescue form displayed in the caravan)
- Ensure that all Organisers and Controllers are aware of the above procedures

### **Participant's responsibility:**

- Read all notices concerning the special hazards that may be associated with the event
- Obey all instructions and warnings
- Keep clear of any plant or equipment
- Keep clear of any unauthorised areas or farm buildings
- Avoid disturbing livestock and keep away from all work activities
- Not allow children to wander unsupervised
- Carry a whistle
- Notify the organisers of any health problems. eg diabetes, asthma, angina etc

### **Landowner's responsibility:**

Landowners are not responsible for the natural hazards and risks associated with orienteering and attendant activities.

**WE ARE DEPENDENT ON THE GOODWILL OF OUR LAND-OWNERS, SO PLEASE TAKE YOUR RESPONSIBILITIES AS A PARTICIPANT SERIOUSLY.**

## **COMPLAINTS AND PROTESTS PROCEDURE**

The following procedure applies to the Club Championships, the Club Score Championships and events comprising the Club's Orienteer of the Year series.

- 1 A **complaint** may be made regarding infringements of the NZ Orienteering Federation's Competition Rules, so far as they apply to these events.
- 2 A complaint may be made by a competitor only, in respect of his or her course, or by the parent or guardian of a junior competitor.
- 3 A complaint shall be made, either verbally or in writing, to the controller of the event, within 30 minutes of the affected competitor finishing. The controller shall adjudicate on the complaint and the decision shall be advised to the complainant within 30 minutes. Details of the complaint and the controller's decision shall be prominently displayed immediately so that all competitors affected may be aware of the issue giving rise to the complaint and the decision. In the case of a complaint or protest made on behalf of a junior, the time requirements may be relaxed.
- 4 The controller shall deal with complaints in a manner that the controller feels is necessary to ensure the fairest result for competitors.
- 5 If a complaint regarding an element of a course is upheld, only the class containing the protestor(s) shall be invalidated.
- 6 A competitor affected by the controller's decision on a complaint may **protest** that decision. Any protest shall be made in writing to the controller within 30 minutes of the decision being displayed. In the case of a competitor completing or abandoning the course after the decision has been displayed, the time for protest by that competitor shall be extended until 30 minutes after completing or abandoning the course.
- 7 The protest shall be referred to a four-person jury comprising:
  - The event controller, who shall not be entitled to vote.
  - Three NZOF A-grade controllers present at the event but not involved with the class concerned and having no personal association with competitors in that class. If more than three are eligible, they shall themselves determine who shall act.
  - Failing the availability of sufficient A-grade controllers as above, such other members of the HBOC committee as may be present but not involved with the class concerned and having no personal association with competitors in that class. The event controller shall select such persons.
- 8 The jury shall make and announce their decision as soon as possible, given the circumstances. Their decision will be final.
- 9 No fee is payable for a complaint or protest.
- 10 **Complaints and protests after the event.**

Where a competitor does not have a reasonable opportunity to lodge the complaint on the day of the event, a complaint may be made within a reasonable time after the event. This procedure applies to issues that are not apparent until the results have been published. The procedure set out above, modified as necessary, also applies to complaints and protests after the event.



## CARAVAN USERS, SETTERS AND ASSISTANTS CHECKLIST



A full set of checklists and operating instructions for the caravan and equipment are on the website (see under “Resources”). This information is also inside the caravan. During the year all members will be asked to help run at least one event. Please refer to the checklists prior to you going out to the event to ensure smooth running of your day.

MOST IMPORTANTLY: PLEASE ENSURE EVERYTHING IS RETURNED TO ITS CORRECT PLACE FOR THE NEXT PERSON.

LEAVE THE CARAVAN THE WAY YOU HOPE TO FIND IT!  
FOLLOW THE MAP, WHICH IS ON THE WALL IN THE CARAVAN.



### REMINDER TO ALL COURSE SETTERS


A lot of this information can be found on the website under “Resources”.

Once you have completed your course setting a report needs to be emailed to Hugh Forlong-Ford regarding the day’s event for publishing in Compass Points alongside the results.

### EQUIPMENT USE

If anyone is borrowing any equipment from the caravan or Mardon’s shed, please let Murray Harty know. This will make accessing equipment so much easier for everybody.

If you wish to hire club equipment please consult with Murray Harty well before your event. An equipment booking form will be provided and an appropriate charge may be requested.



**FOR SALE**

**SPORT-IDENTs**

**Available at the caravan.**

## HAWKE'S BAY ORIENTEERING CLUB APPLICATION FOR MEMBERSHIP

**CONTACT NAME:** \_\_\_\_\_

**ADDRESS:** \_\_\_\_\_

\_\_\_\_\_ **POSTCODE:** \_\_\_\_\_

**LANDLINE NO:** \_\_\_\_\_ **CELLPHONE NO:** \_\_\_\_\_

**EMAIL:** \_\_\_\_\_

MEMBERS' NAMES	YEAR OF BIRTH	MEMBERS' FEES <small>(see pg 3 for details)</small>
<b>TOTAL (\$)</b>		

*Compass Points* is the club bi-monthly magazine produced free to all members.  
Please indicate the way you would prefer to be sent copies of the magazine. *(Please tick)*

Emailed (colour version)       Posted       Both Emailed and Posted

Privacy Act 1993  
I acknowledge my right to access and correction of this information. This consent is given in accordance with the Privacy Act 1993.

Signed: \_\_\_\_\_ Date: \_\_\_\_\_

**Payment options:**  
**Online**      Make your payment to Hawke's Bay Orienteering Club Westpac bank account: 03-0642-0780264-000. Please record in the Reference field your family name and the number of people for whom fees are being paid.

**Cash / Cheque**      Make your cheque out to: Hawke's Bay Orienteering Club Inc.

Hand this form in at the club caravan, with any cash/cheque, <i>or</i> Email a copy to the Treasurer, <a href="mailto:treasurer@hborienteering.com">treasurer@hborienteering.com</a>	<i>or</i>	Send to:      The Treasurer HB Orienteering Club 617 Duke St Mahora, Hastings 4120
---	-----------	---

Receipt required *(please tick if needed)*