

TAMATEA INTERMEDIATE

Tamatea Intermediate (2005)

ocad

2005

Location	Tamatea Intermediate school, Napier.
Date	September 2005
Type	School grounds
Scale & Contours	1:4,000 (no contours) Printed at 1:2,000
Source	
Cartography	Pamela Morrison (ocad)
Fieldwork	Pamela & Geoff Morrison
Field checking	
History	Updated July 2008.

Legend now a separate page.

***** OBSOLETE *****

May 2014 – Replaced by the Tamatea map.


TAMATEA INTERMEDIATE

Tamatea Intermediate (2005) - Map resized to fit on one page, not to correct scale.

TAMATEA INTERMEDIATE

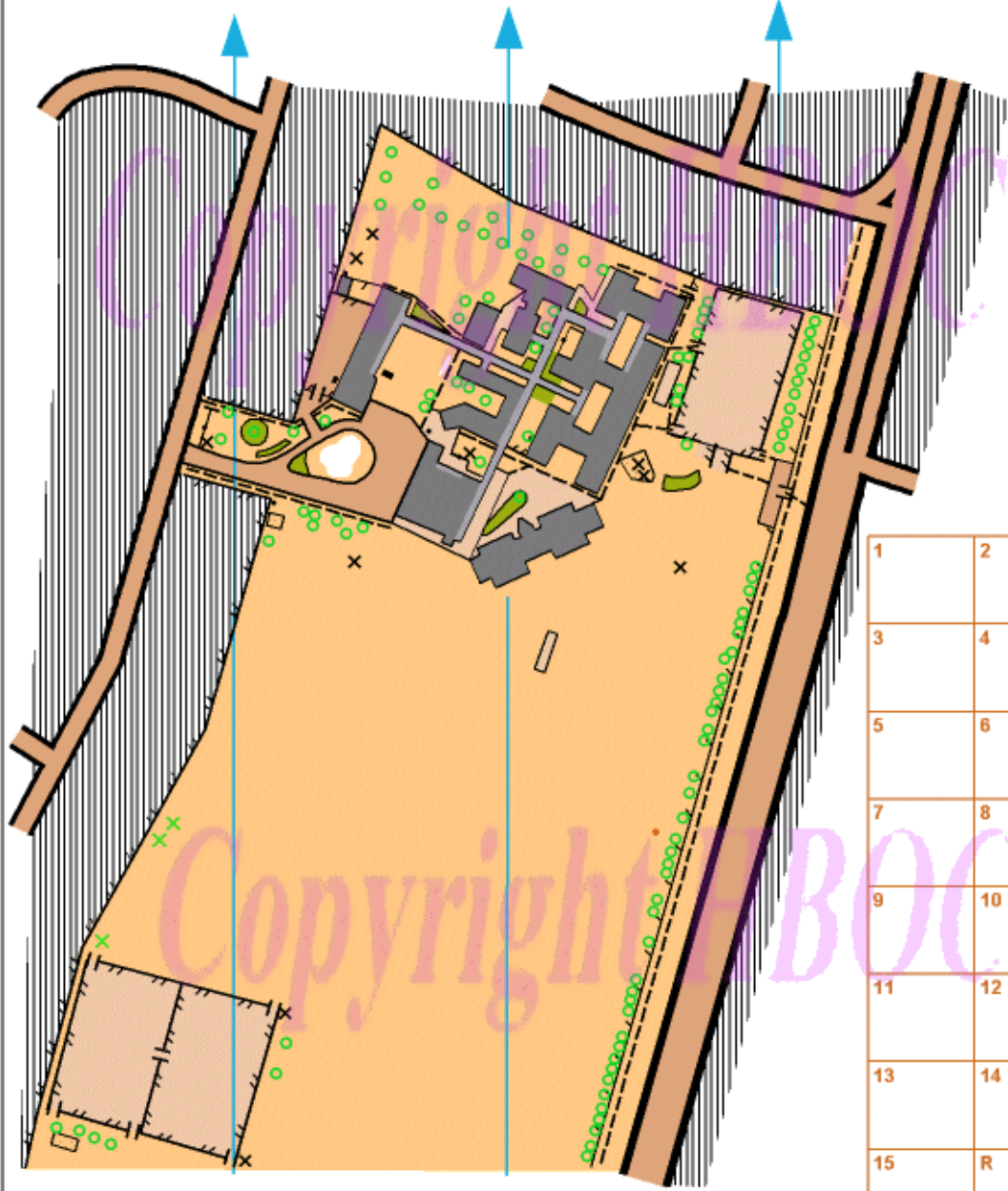

Orienteering Map

Copyright 2008, Hawke's Bay Orienteering Club Inc.



Scale 1: 2,000

Metres


















For more information on Orienteering in Hawke's Bay go to www.hborienteering.com

1	2
3	4
5	6
7	8
9	10
11	12
13	14
15	R
















TAMATEA INTERMEDIATE

Legends for Tamatea Intermediate Orienteering map





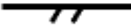










LEGEND

	Road
	Footpath
	Paved Areas
	Fence - crossable
	Fence - uncrossable
	Brick Wall
	Gate
	Manmade Object
	Rock
	Building/Covered Path
	Out of Bounds
	Distinct Tree
	Open Land
	Group of Trees
	Garden
	Sandy Ground/Play Area
















LEGEND

	Road
	Footpath
	Paved Areas
	Fence - crossable
	Fence - uncrossable
	Brick Wall
	Gate
	Manmade Object
	Rock
	Building/Covered Path
	Out of Bounds
	Distinct Tree
	Open Land
	Group of Trees
	Garden
	Sandy Ground/Play Area

LEGEND

	Road
	Footpath
	Paved Areas
	Fence - crossable
	Fence - uncrossable
	Brick Wall
	Gate
	Manmade Object
	Rock
	Building/Covered Path
	Out of Bounds
	Distinct Tree
	Open Land
	Group of Trees
	Garden
	Sandy Ground/Play Area

LEGEND

	Road
	Footpath
	Paved Areas
	Fence - crossable
	Fence - uncrossable
	Brick Wall
	Gate
	Manmade Object
	Rock
	Building/Covered Path
	Out of Bounds
	Distinct Tree
	Open Land
	Group of Trees
	Garden
	Sandy Ground/Play Area